



BUENA VISTA
CO.

POCAHONTAS CO.

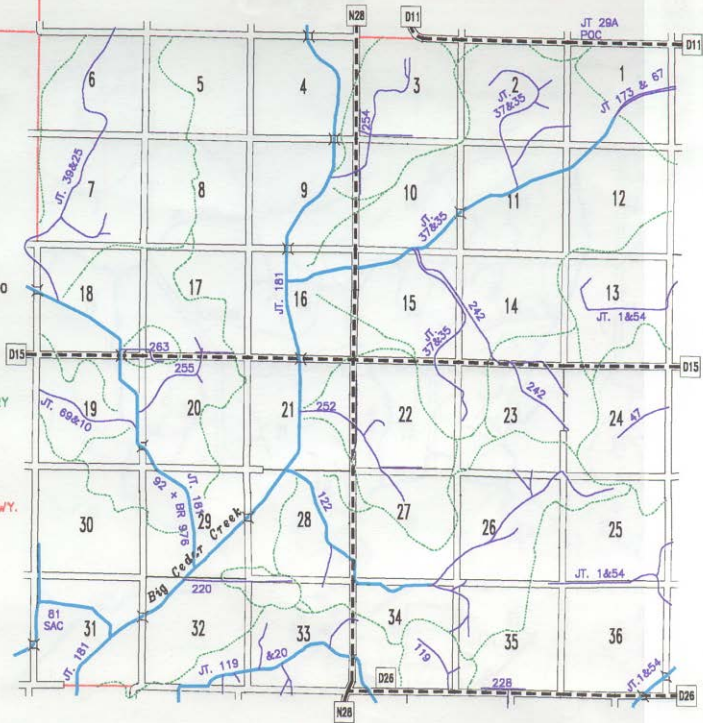
R-34-W

SAC CO.



LEGEND

- RIVER
- NATURAL STREAM/CREEK
- D.D. TILE
- OPEN D.D. DITCH
- D.D. WATER SHED BOUNDARY
- 222 COUNTY D.D. NUMBER
- JT. 69&10 JOINT D.D. NUMBER
(FIRST NUMBER IS CALHOUN D.D. NUMBER)
- PAVED COUNTY HWY.
- PAVED STATE/FEDERAL HWY.
- GRAVEL ROAD
- BRIDGE
- RAILROAD TRACKS
- PIPE LINE



T-89-1