
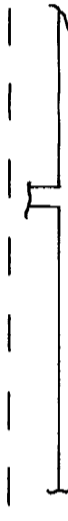


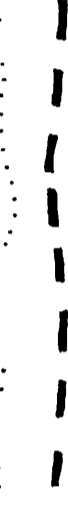

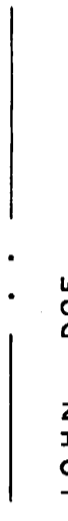





PLAT
of
CALHOUN COUNTY
DRAINAGE DISTRICT NO. 81

J. L. PARSONS, ENGINEER — NOV. 1907
SCALE 1" = 660'

REDRAWN BY W. C. OTTO ENGR. CO. SACCITY IA.
MARCH 5 1954

SYMBOLS

-  WATERSHED BOUNDARY
-  1/4 1/4 SECTION LINE
-  COUNTY ROAD
-  1/4 SECTION LINE
-  TILE LINE
-  OLD TILE IN PLACE
-  INTERIOR DIVIDE
-  SECTION LINE
-  PROPERTY LINE
-  LAND OWNER

JOHN DOE

