

DRAINAGE-DISTRICT

NO. 86

CALHOUN-COUNTY

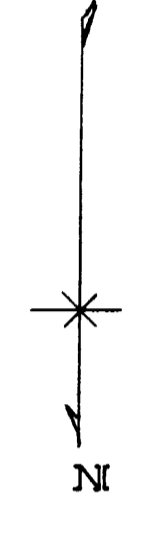
SHERMAN-TWP.

T. 89-N. - R. 32-W.

SEC. - 9, 10, 15, 16.

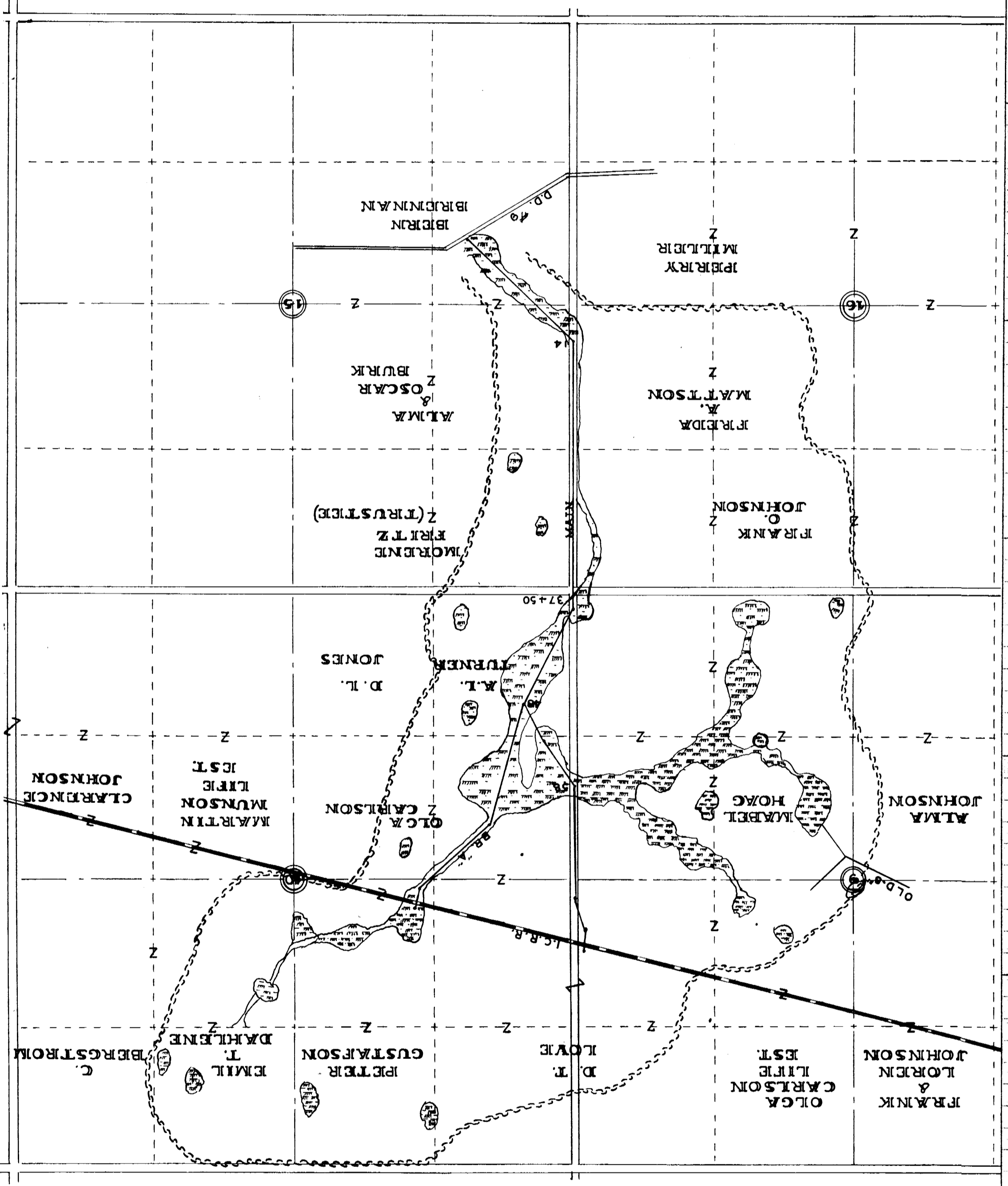
REDRAWN - W.C. OTTO-ENGR.-CO.
SAC-CITY, IOWA
SCALE: 4"=800'
MARCH 1934

L.M. RUDE - ENGINEER
JUNE - 1908

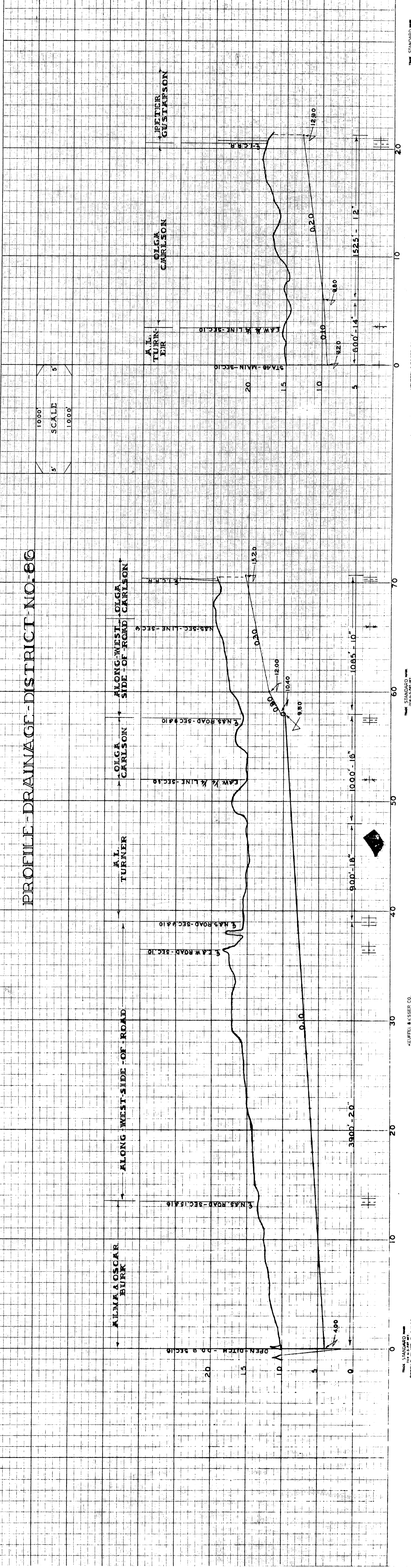


LEGEND

- WATERSHED-BOUNDARY
- OPEN-DITCH
- TILE
- POND



PROFILE-DRAINAGE-DISTRICT NO. 86



STANDARD MAP
REPRODUCED BY A. F. 230
PROF. PLATE B. 4. 230
MADE IN U.S.A.

KEUFFEL & ESSER CO.
NEW YORK

STANDARD MAP
REPRODUCED BY A. F. 230
PROF. PLATE B. 4. 230
MADE IN U.S.A.

KEUFFEL & ESSER CO.
NEW YORK