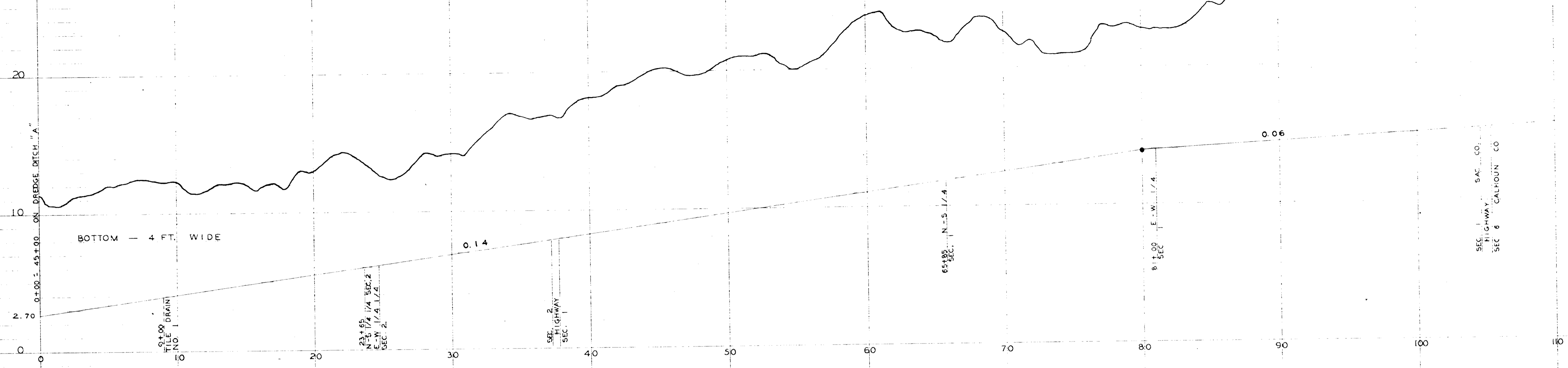
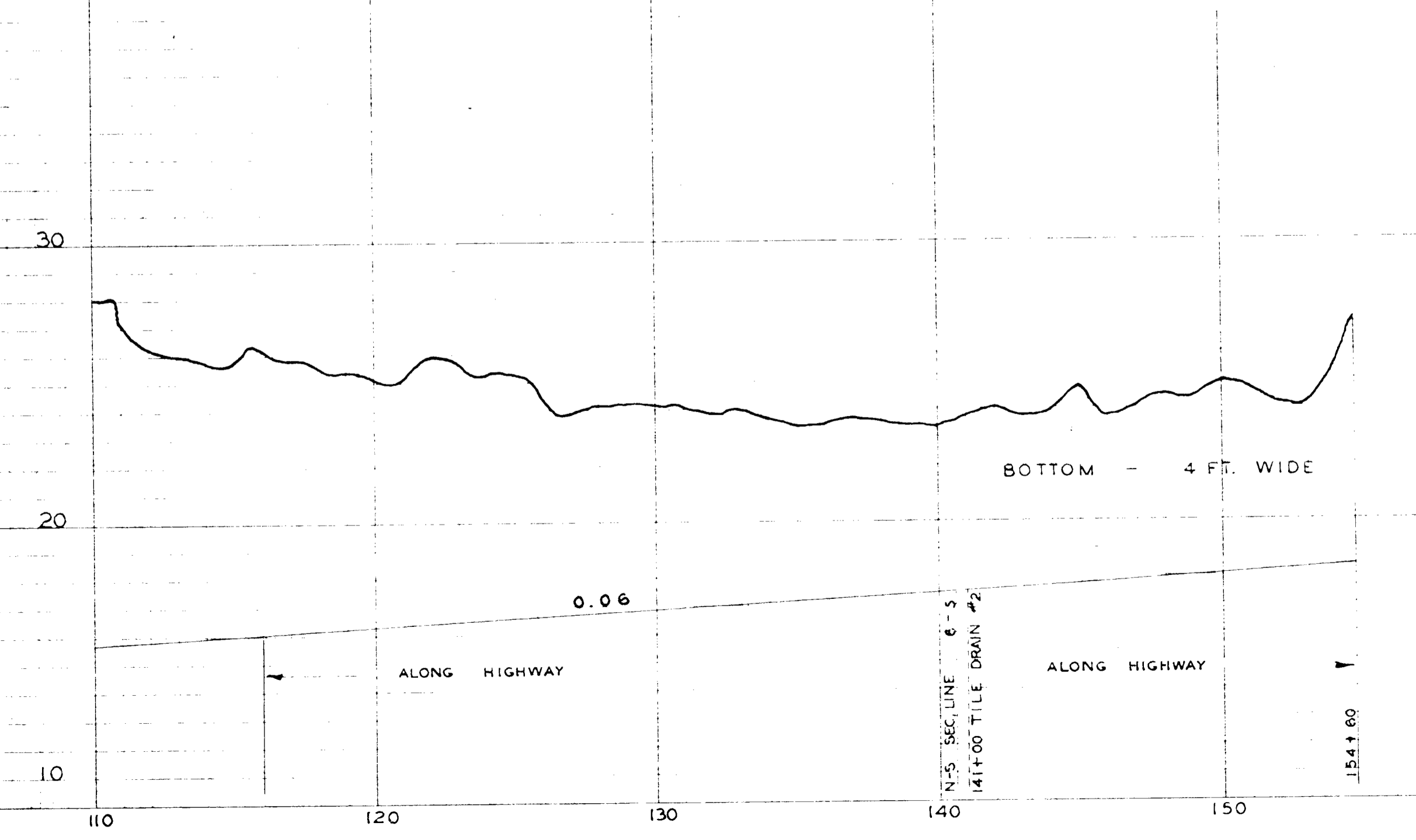


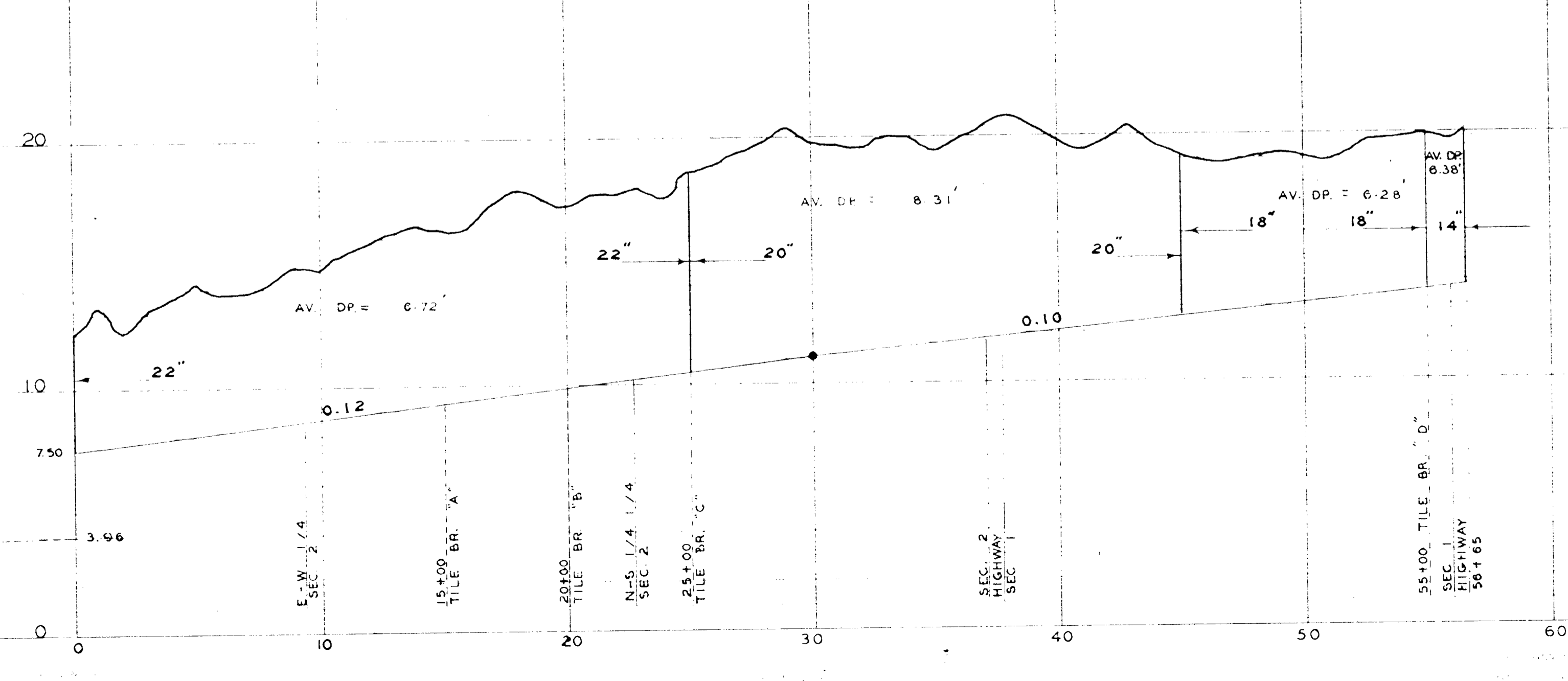
DREDGE DITCH B



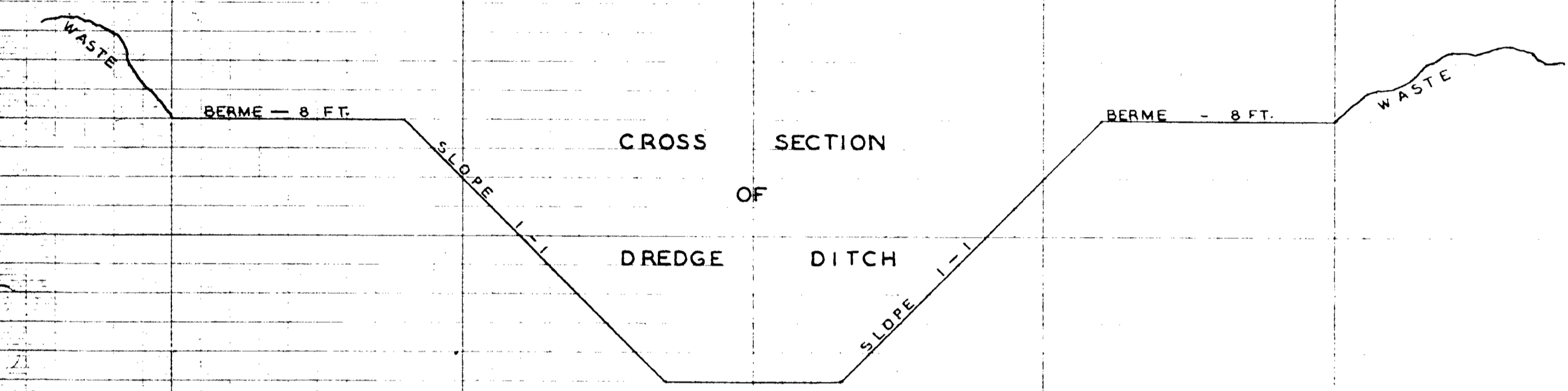
DITCH B - CONT.



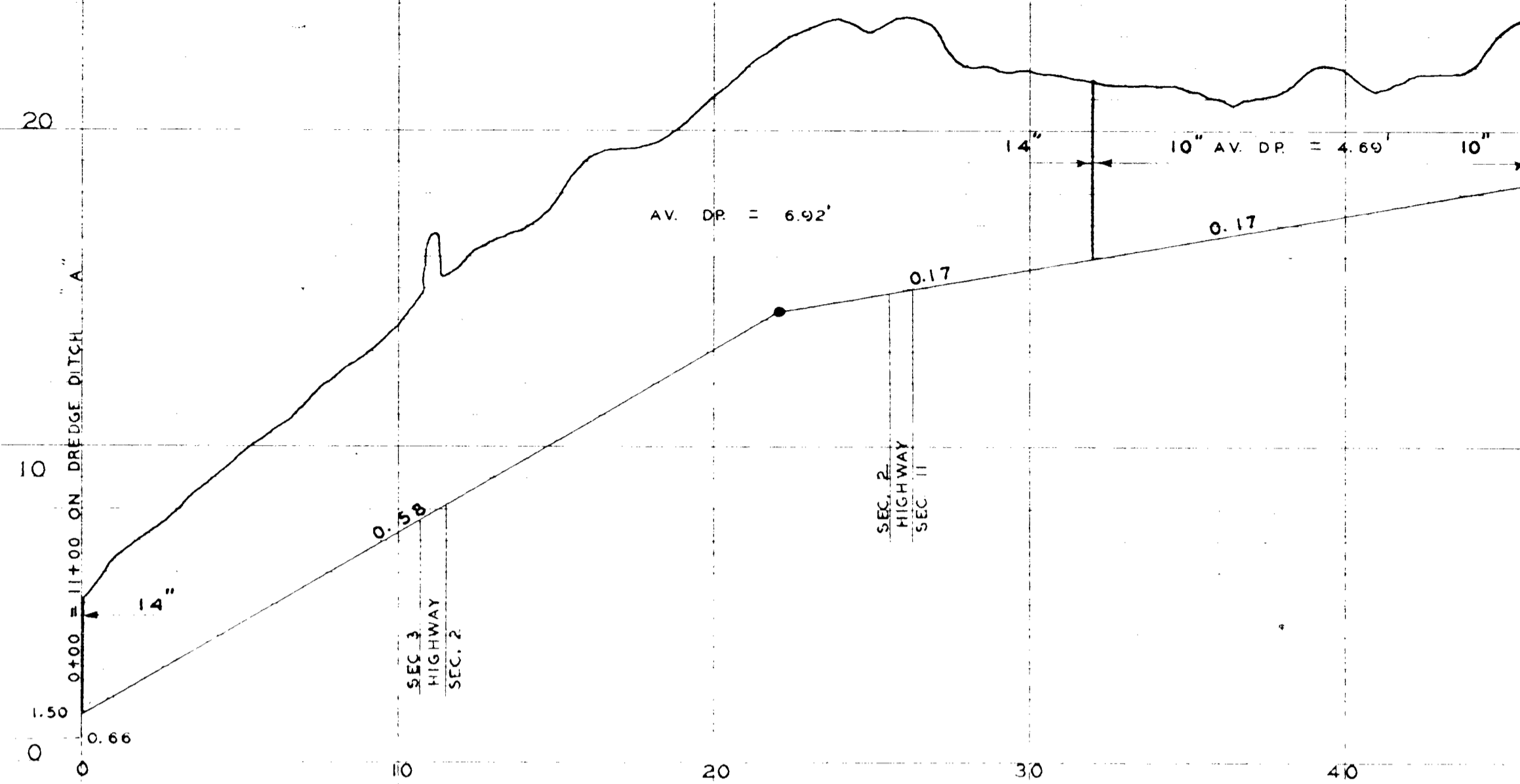
TILE DRAIN NO. 1 ON DITCH B



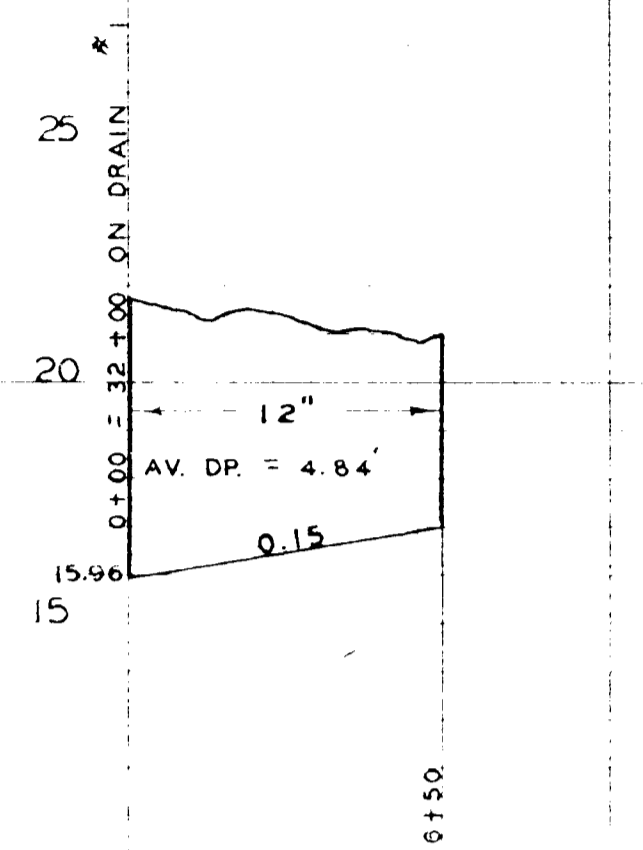
PROFILES OF TILE DRAINS
ON
DREDGE DITCH "A"



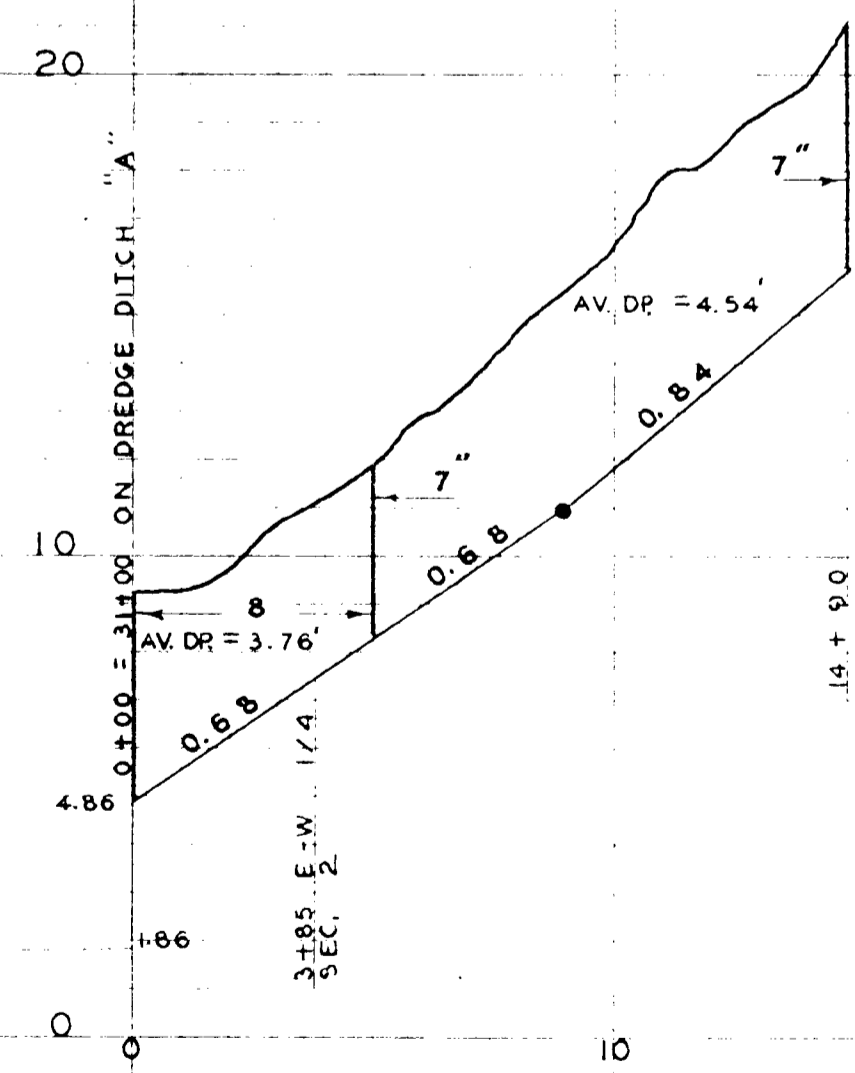
TILE DRAIN NO. 1



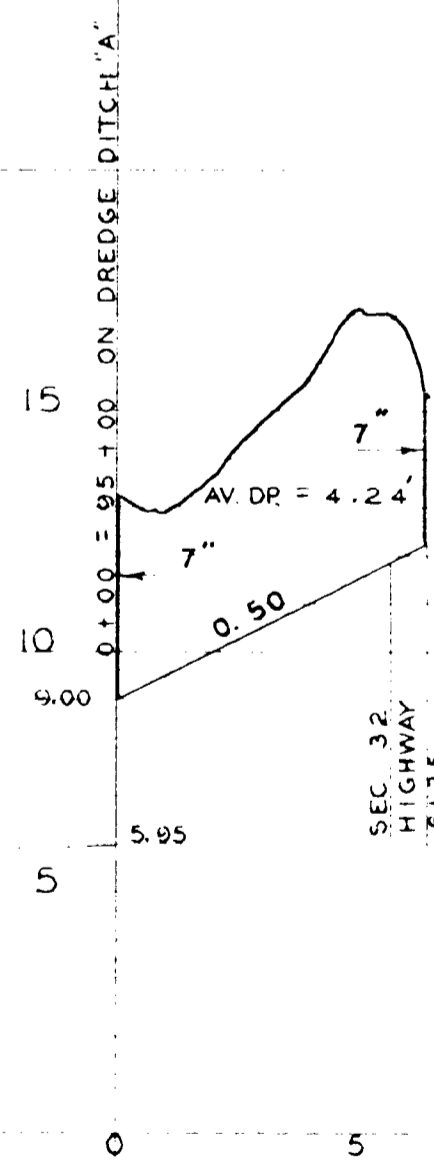
BRANCH "A" ON TILE DRAIN NO. 1



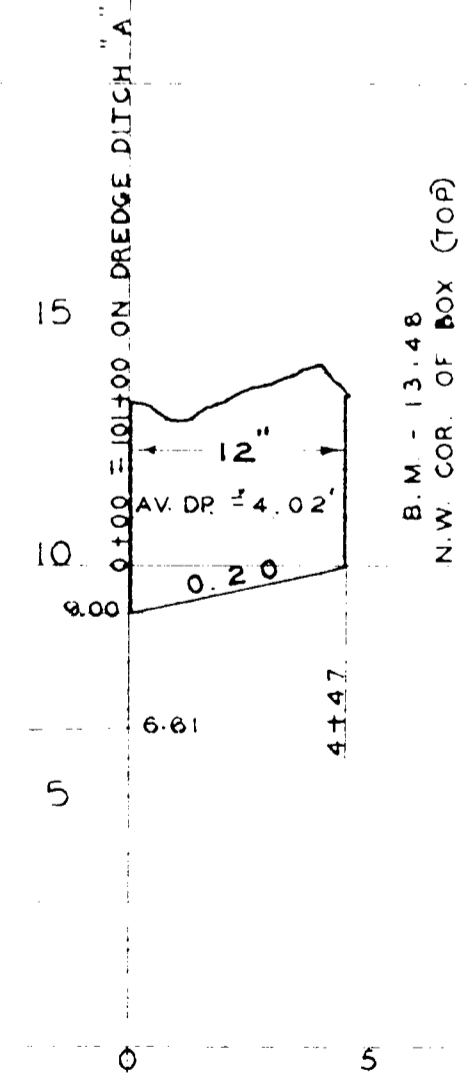
TILE DRAIN NO. 2



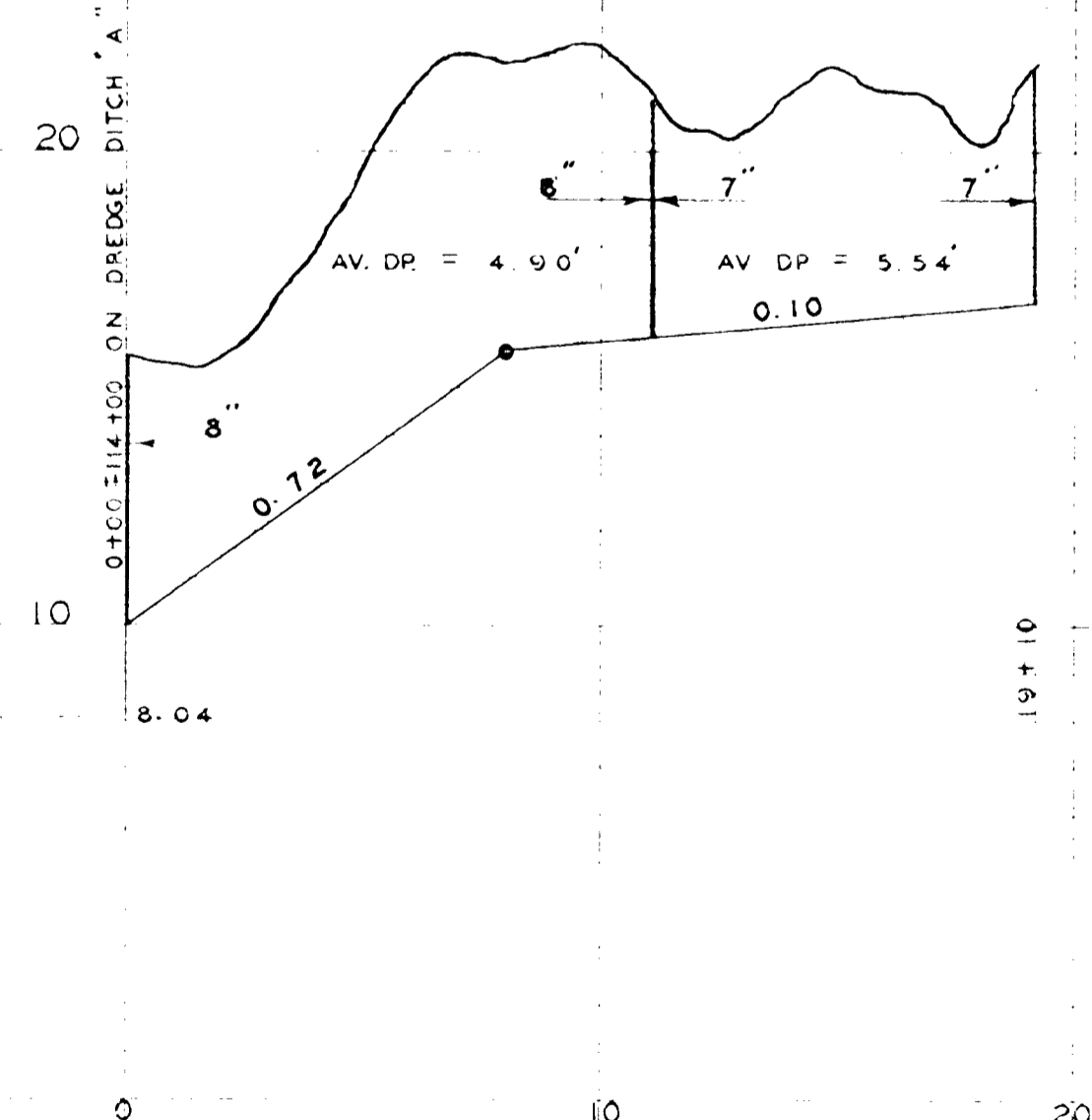
TILE DRAIN NO. 3



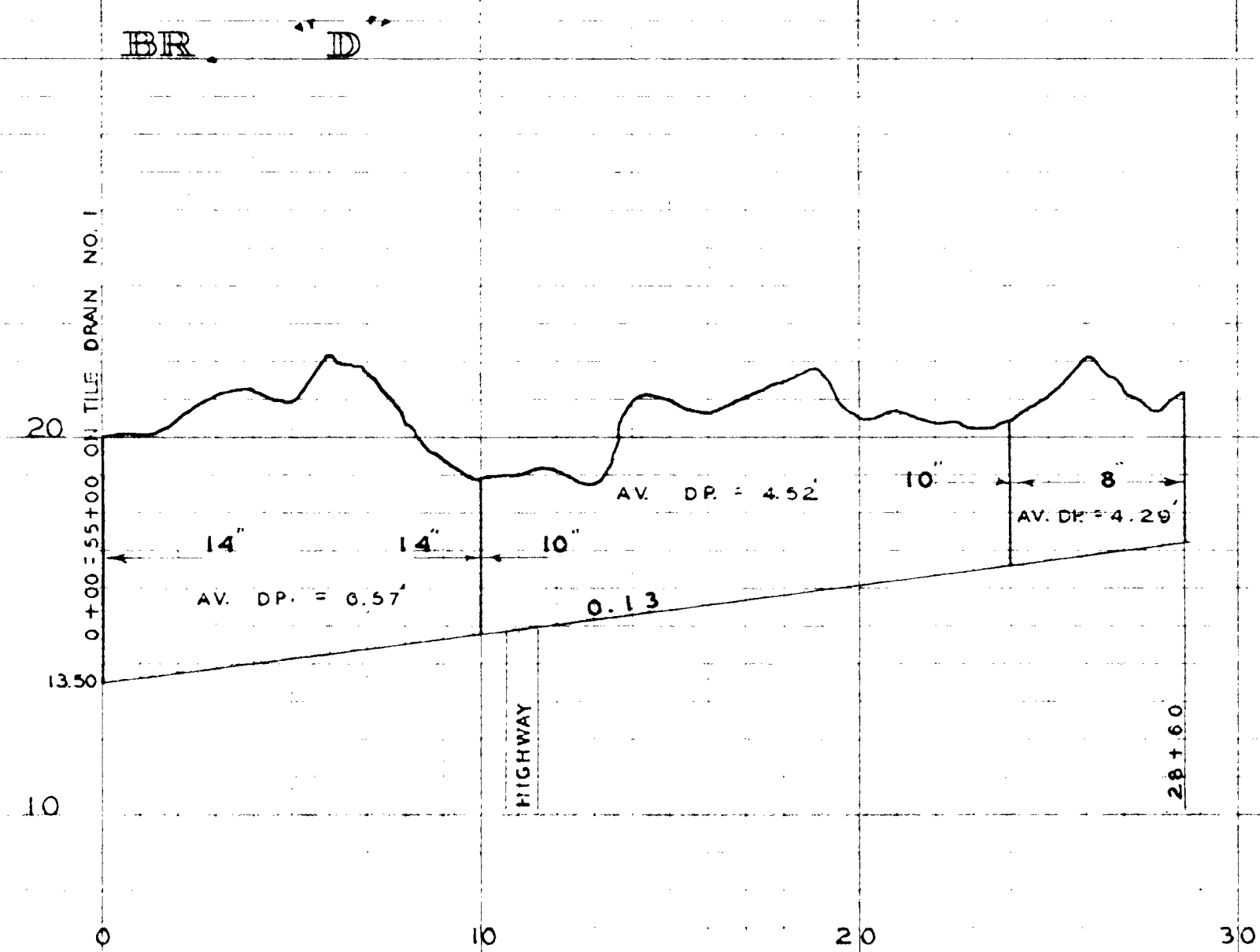
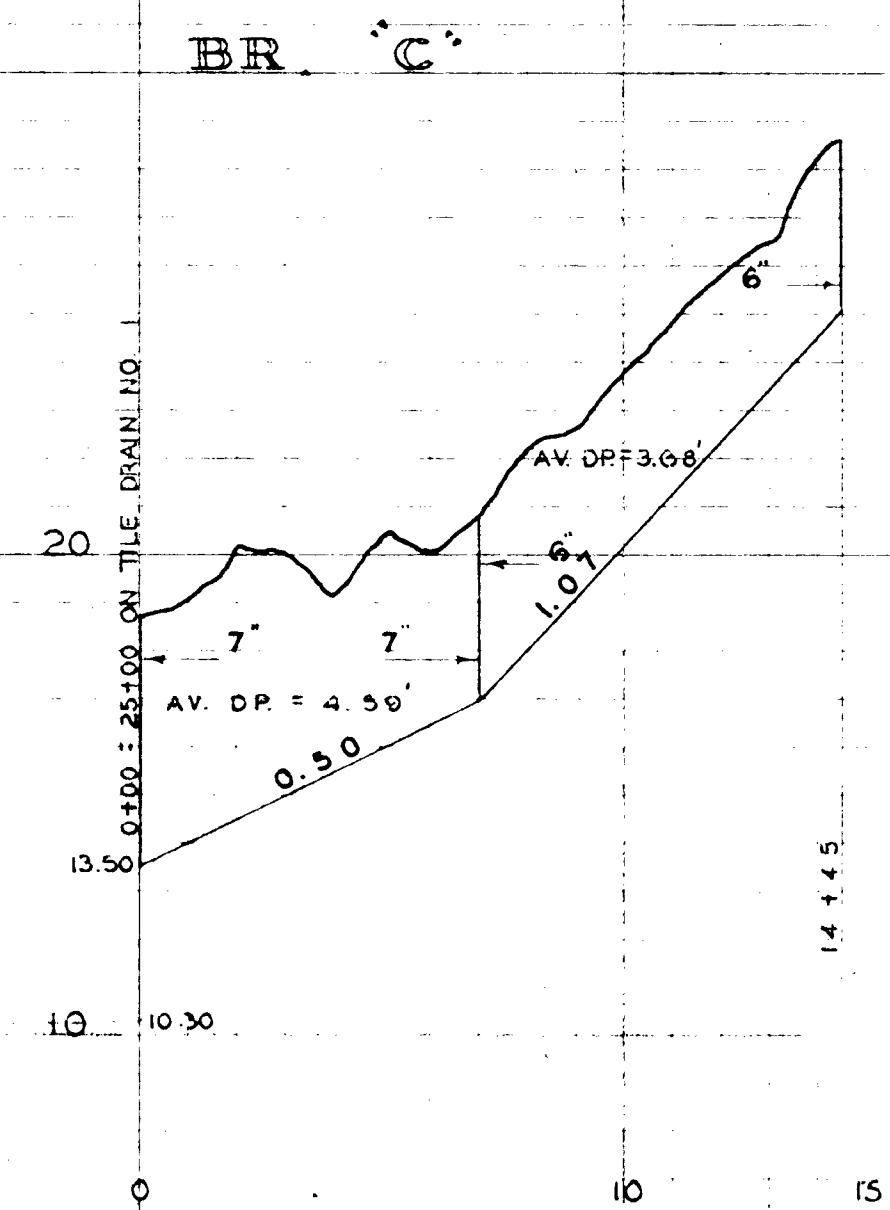
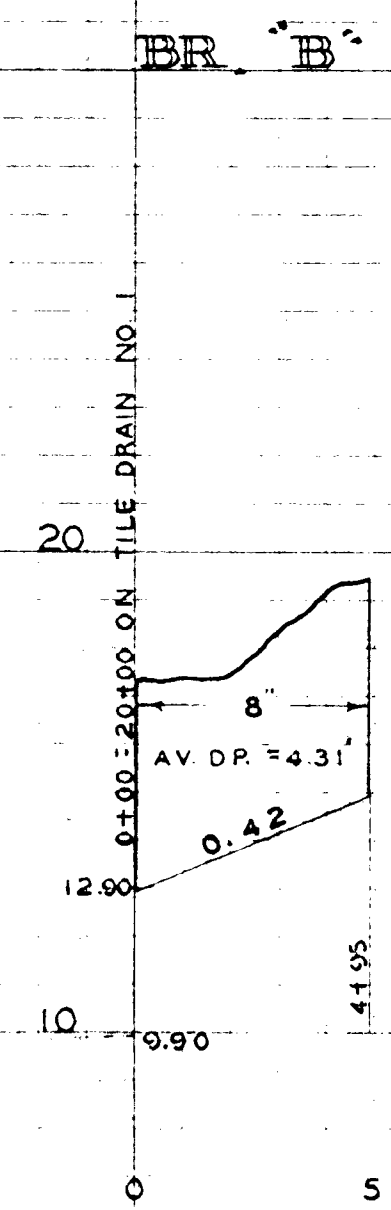
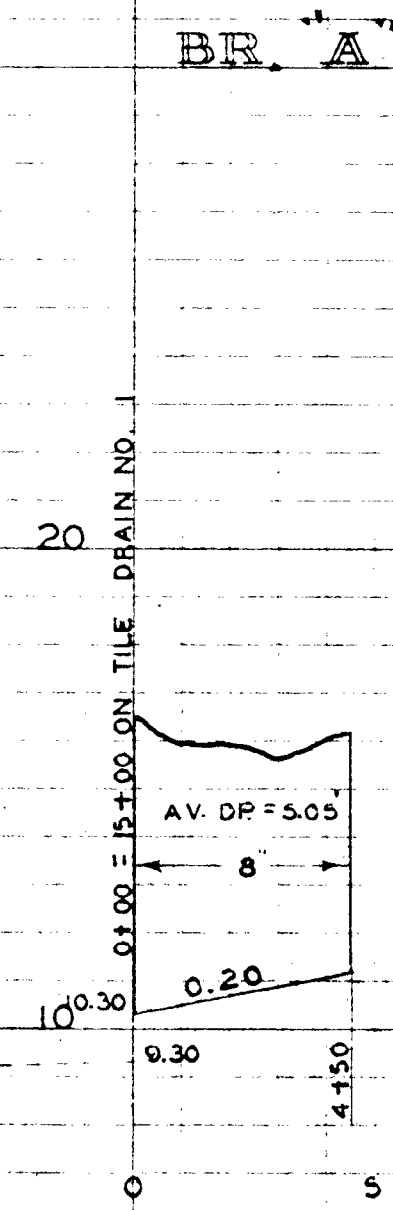
TILE DRAIN NO. 4



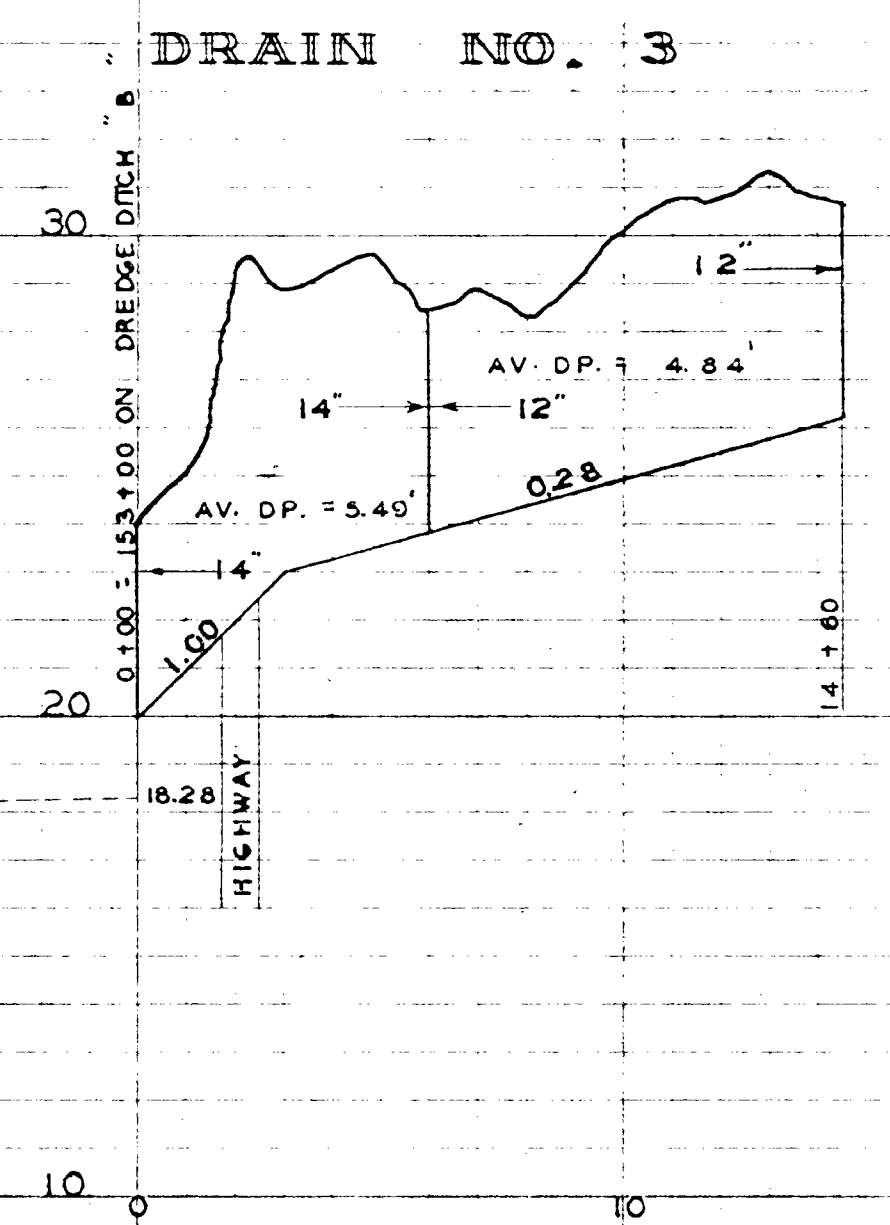
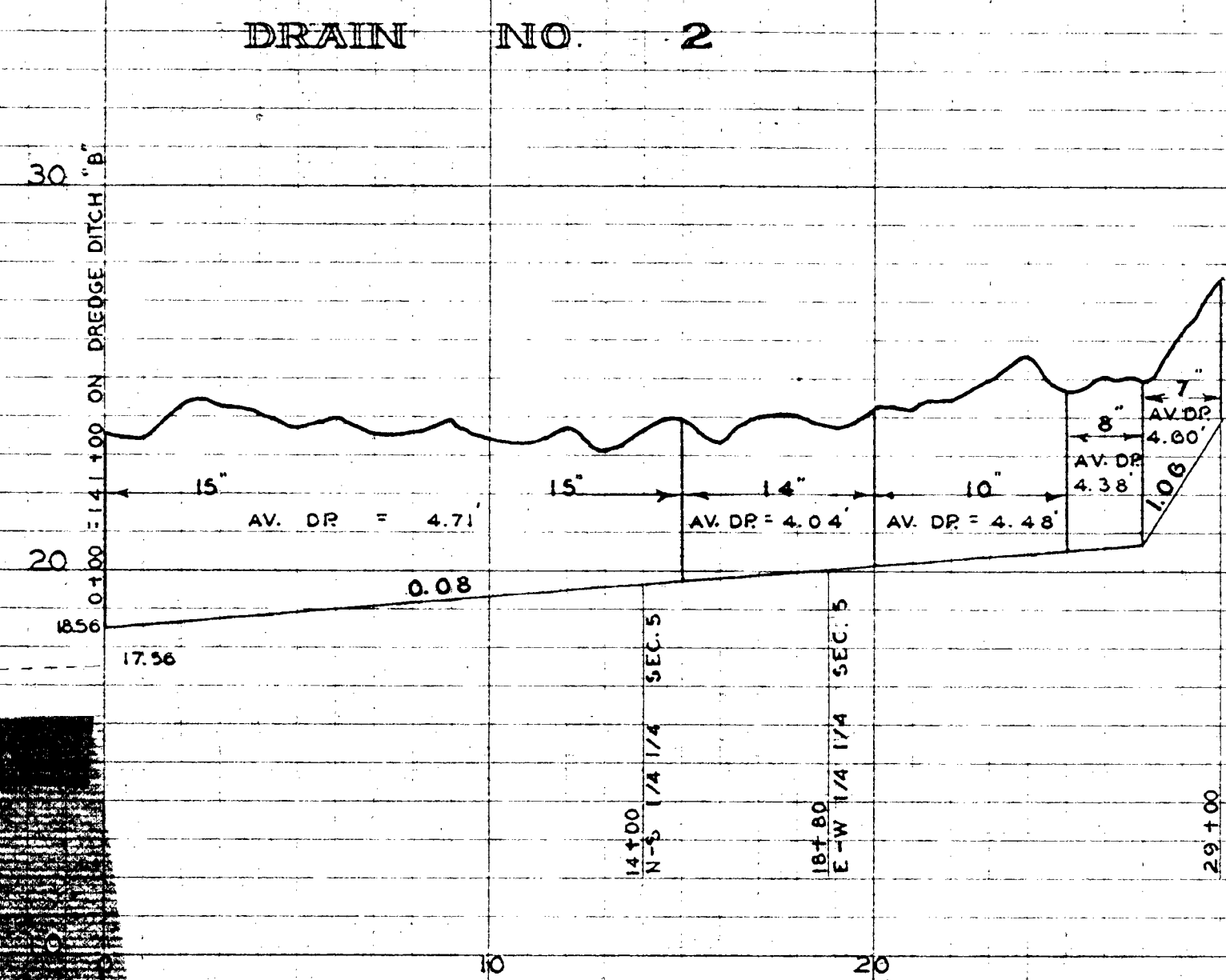
TILE DRAIN NO. 5



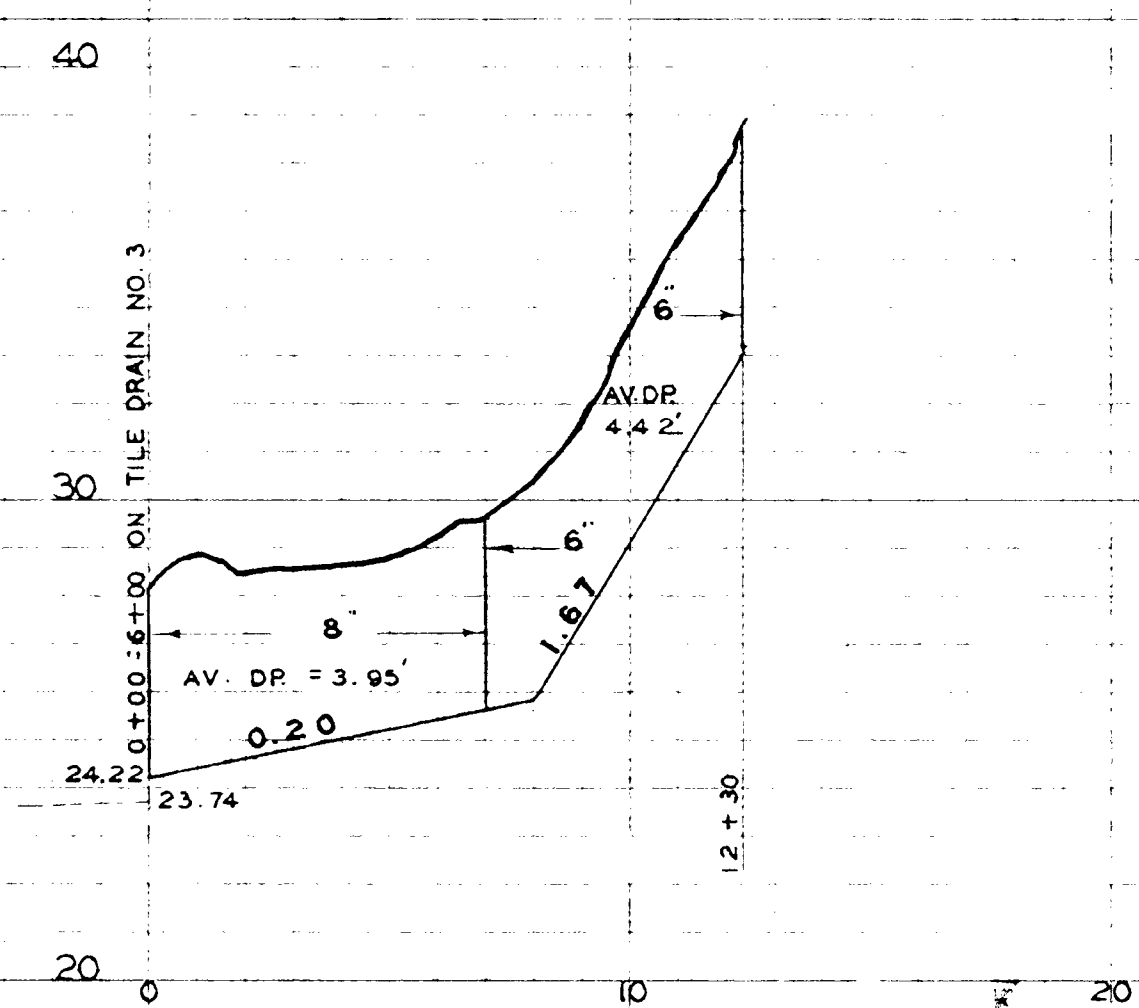
BRANCHES ON TILE DRAIN NO. 1 ON DREDGE DITCH "B"



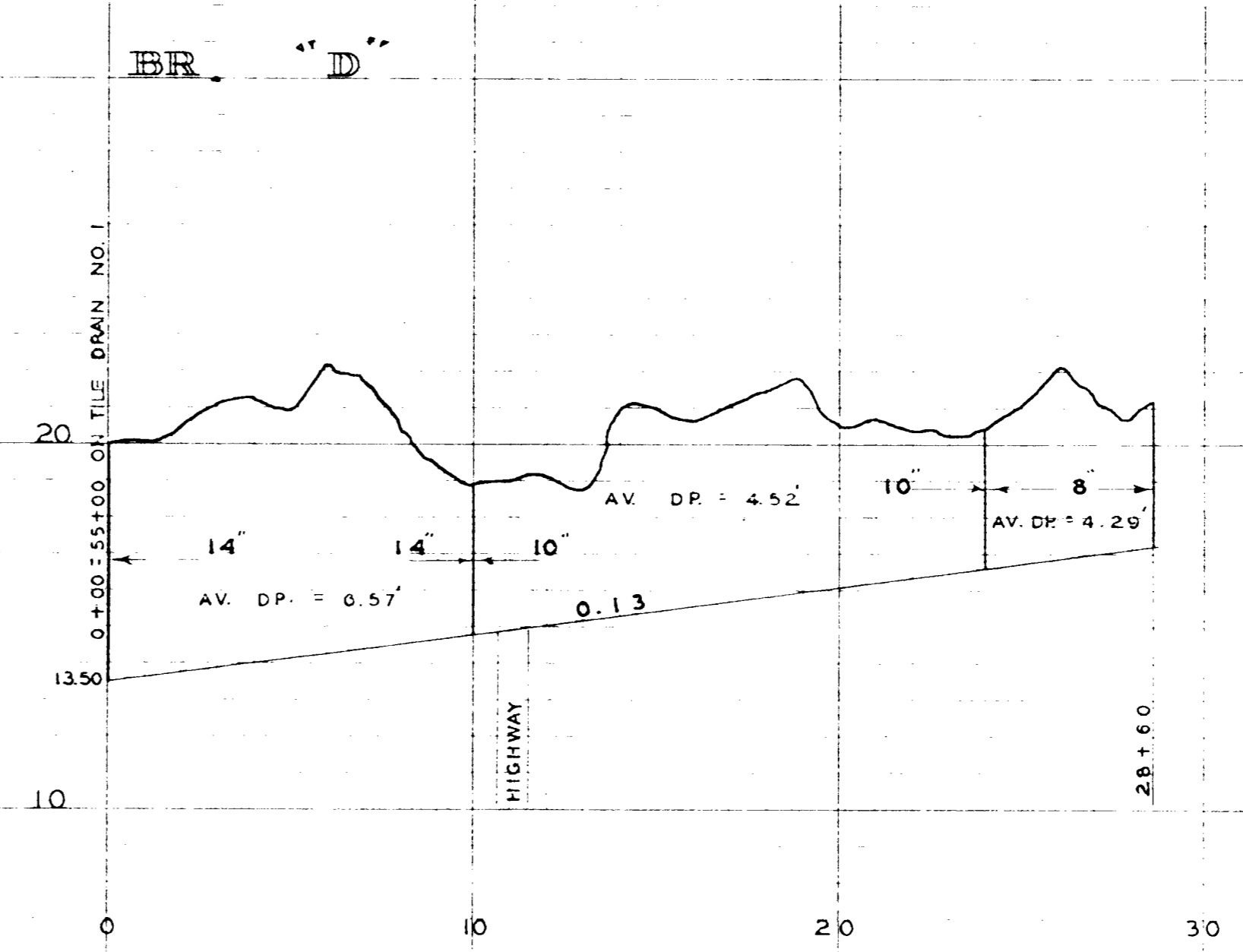
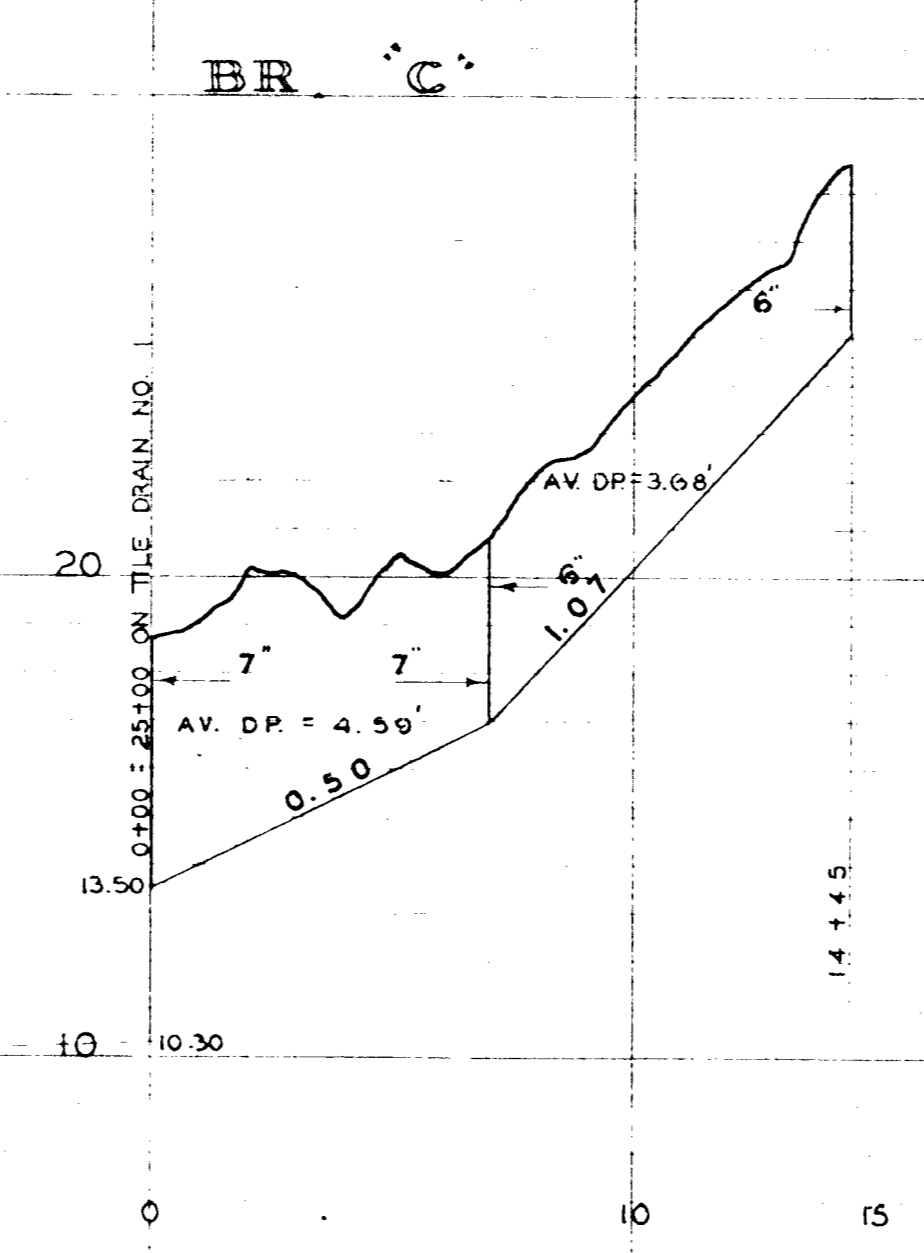
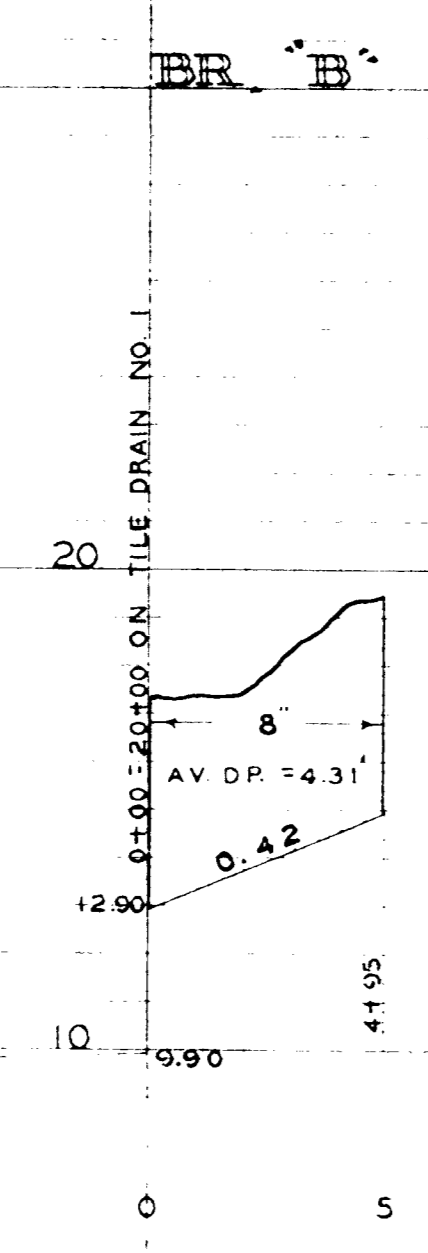
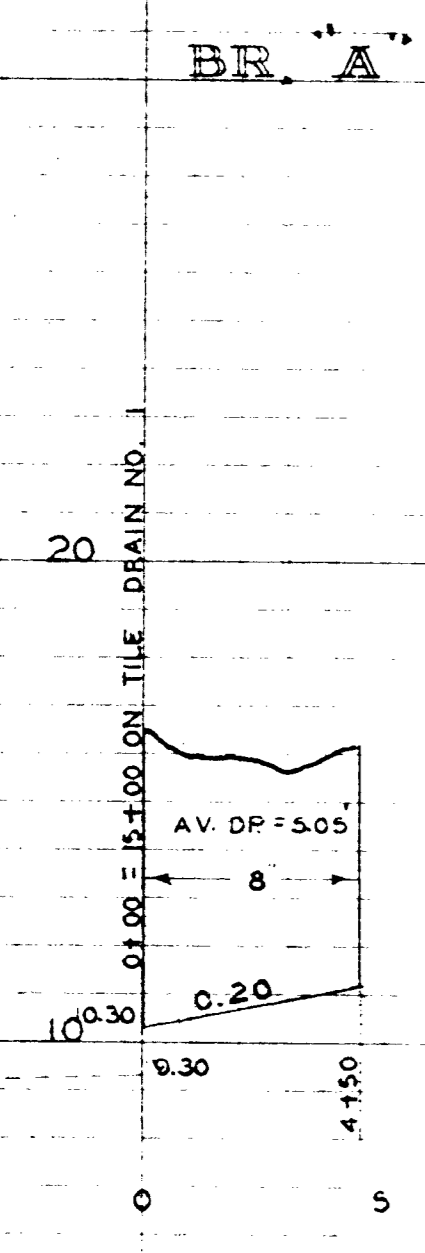
TILE DRAINS ON DREDGE DITCH "B"



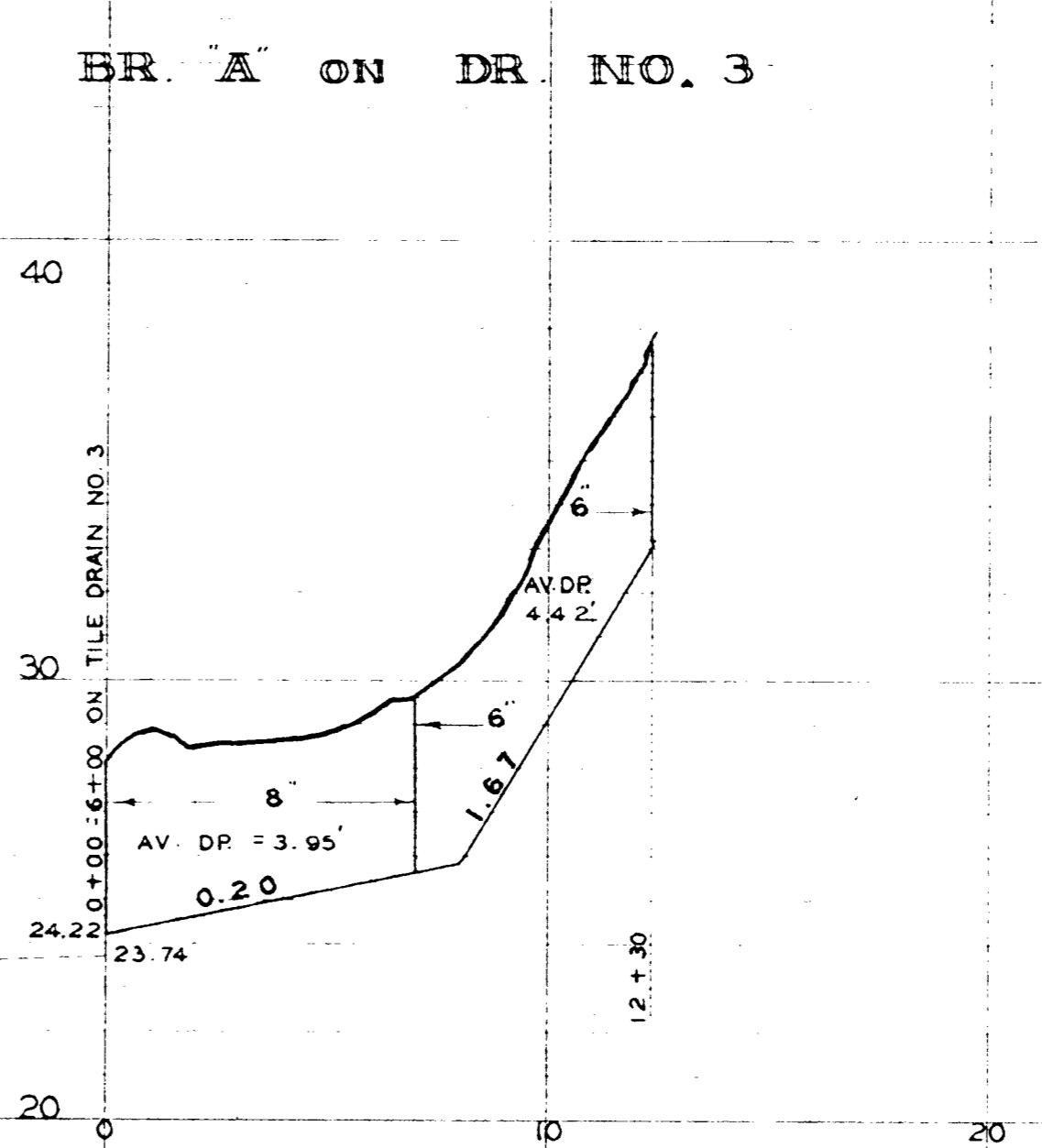
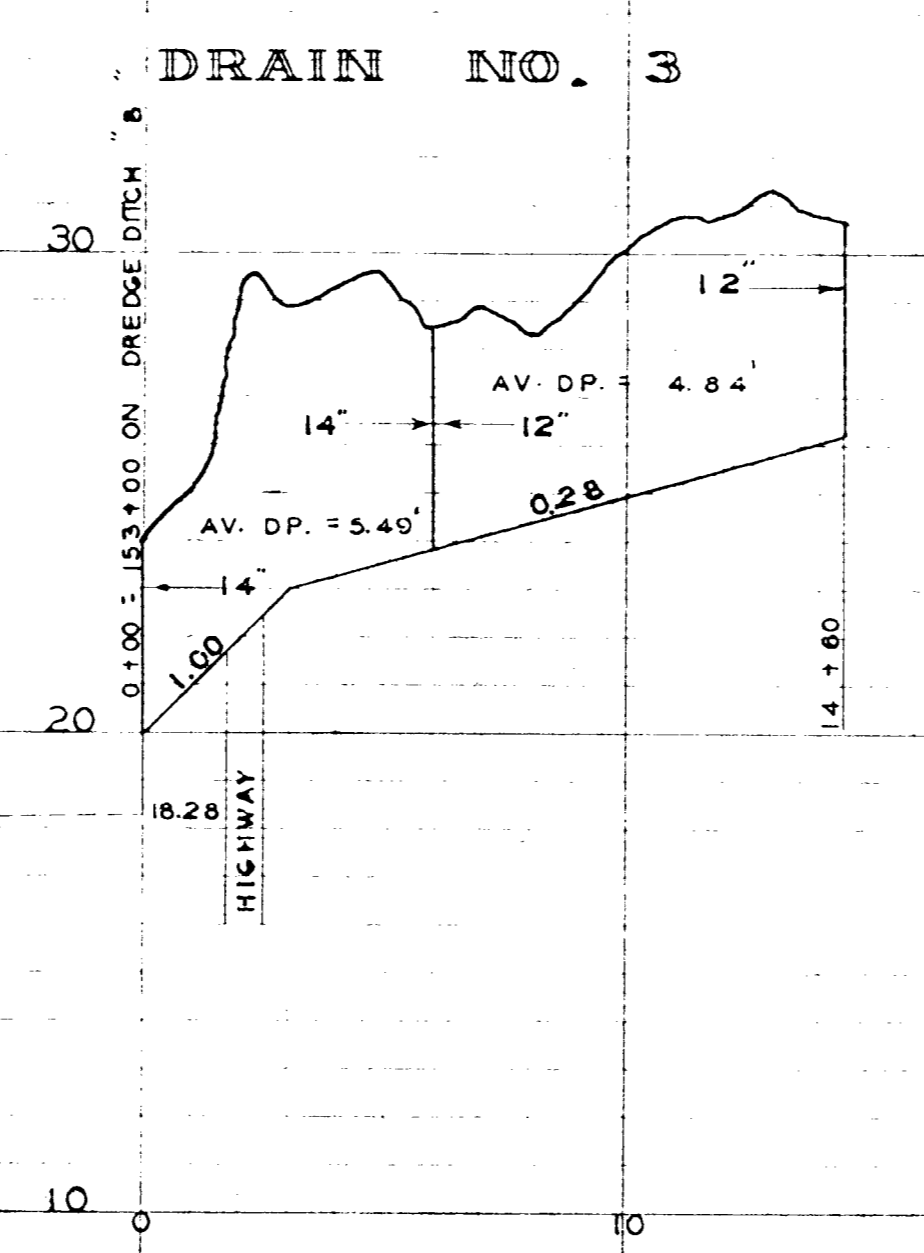
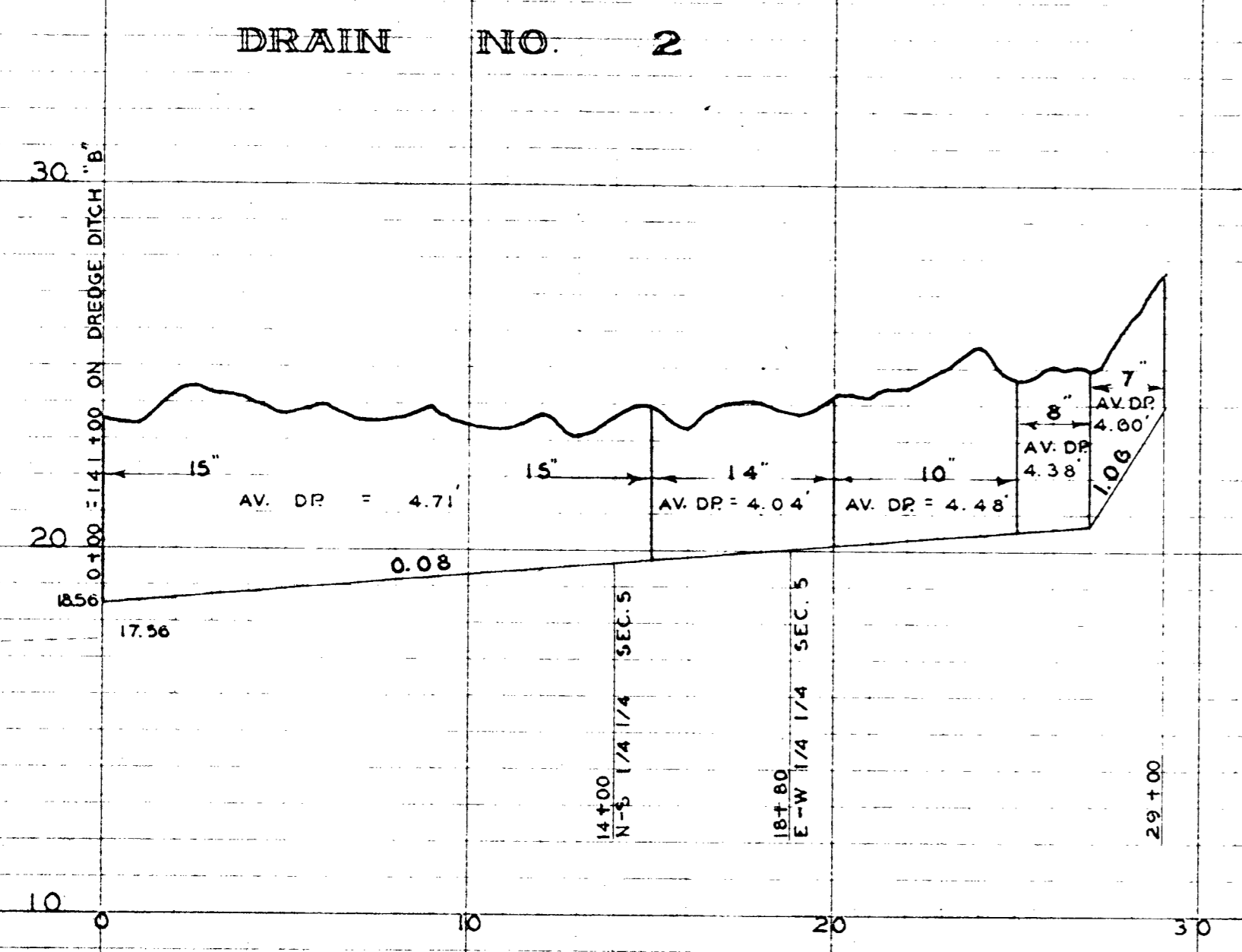
BR. "A" ON DR. NO. 3



BRANCHES ON TILE DRAIN NO. 1 ON DREDGE DITCH "B"



TILE DRAINS ON DREDGE DITCH "B"



DREDGE DITCH 'B'

20
10
0
0.1+00 = 45+1.00 ON DREDGE DITCH "A"
2.70

BOTTOM - 4 FT. WIDE

0+1.00
TILE DRAIN
NO. 1

23+05
1/4 SEC. 2
E-W 1/4 1/4
SEC. 2

SEC. 2
HIGHWAY
SEC. 1

65+85
SEC. 1
N-S 1/4 1/4

81+00
SEC. 1
E-W 1/4 1/4

SEC. 1
HIGHWAY
SEC. 8
CALHOUN CO.

0.14

0.06

DITCH 'B' - CONT.

30
20
10
110

BOTTOM - 4 FT. WIDE

ALONG HIGHWAY

ALONG HIGHWAY

N-S SEC. LINE 6-5
147+00 TILE DRAIN #2

144+1.00

0.06

**TILE DRAIN NO. 1
ON
DITCH 'B'**

20
10
7.50
0
0

AV. DP = 6.31

AV. DP = 6.28

AV. DP = 6.38

110

120

130

140

150

0

10

20

30

40

50

60

5-00
SEC. 2
E-W 1/4 1/4

15+00
TILE BR. "A"

20+00
TILE BR. "B"

N-S 1/4 1/4
SEC. 2

24+00
TILE BR. "C"

SEC. 2
HIGHWAY
SEC. 1

55+00
TILE BR. "D"

SEC. 1
HIGHWAY
56+65

0.12

0.10