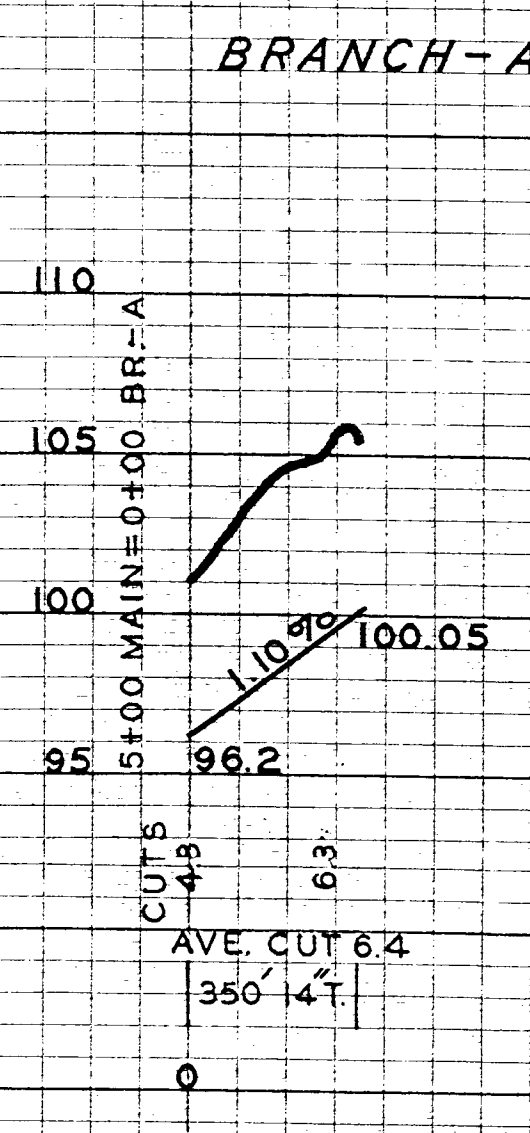


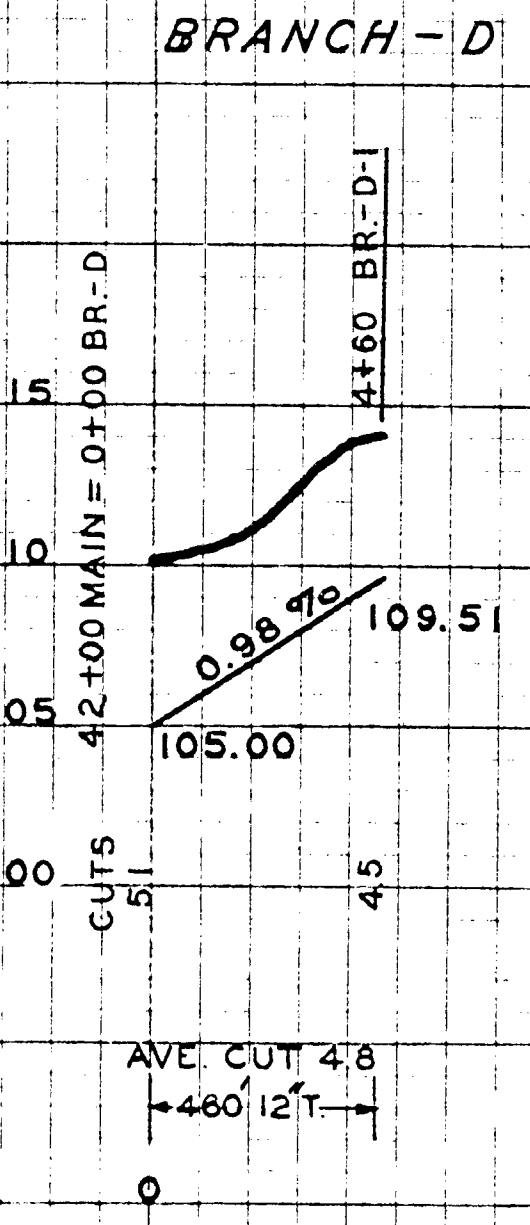
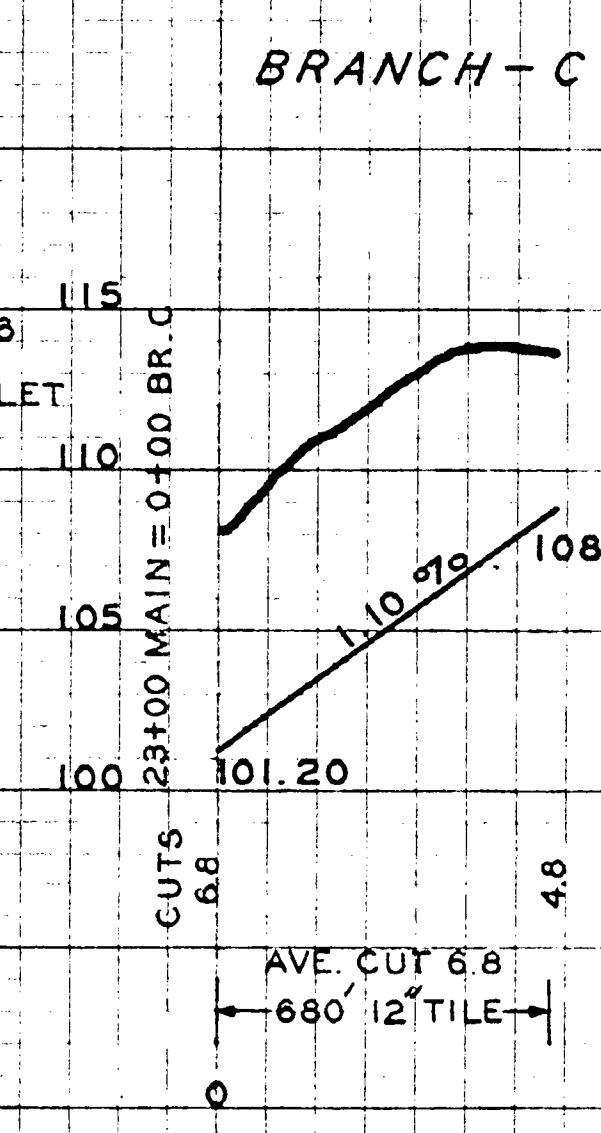
BRANCH-F-1
NO PROFILE
900' 6" TILE
5+25 BR-F = 0+00 BR-F-1

BRANCH-H
NO PROFILE
700' 10" TILE AVE. CUT 4.0
7+17 BR-G = 0+00 BR-H
700' 10" TILE NORTH FROM STA 7+17 BR-G

BRANCH-J
NO PROFILE
280' 10" TILE AVE. CUT 3.5
2+17 BR-G = 0+00 BR-J
280' 10" TILE NORTH FROM STA 2+17



BRANCH-B
NO PROFILE
150' 15" TILE AVE. CUT 4.0
16+00 MAIN = 0+00 BR-B
CONNECT 36" C.I. CULVERT W.A. 408-46
TO MAIN AT STA. 16+00 TO GIVE OUTLET
TO LAND SOUTH OF TRACKS



BRANCH-D-1
NO PROFILE
950' 8" TILE AVE. CUT 4.0
1200' 8" TILE AVE. CUT 3.5
4+60 BR-D = 0+00 BR-D-1
RUN 8" TILE 950' TO SOUTH SIDE OF HWY.
RUN 6" TILE (DI) 1200' TO SOUTH SIDE OF HWY.

BRANCH-E
NO PROFILE
540' 10" TILE AVE. CUT 4.0
57+00 MAIN = 0+00 BR-E
540' 10" TILE NORTH FROM STA. 57+00 TO
CONNECT FARM DRAIN

**PROFILE FOR
DRAINAGE DISTRICT NO. 126
CALHOUN COUNTY IOWA**

SEC. 13-14-23-24
T. 87N. ELM GROVE T. 34W.
DRAWN A.G. ANDERSON JULY 1909
REDRAWN W.C. OTTO ENGR. CO. SAC CITY IOWA
JAN. 1958

