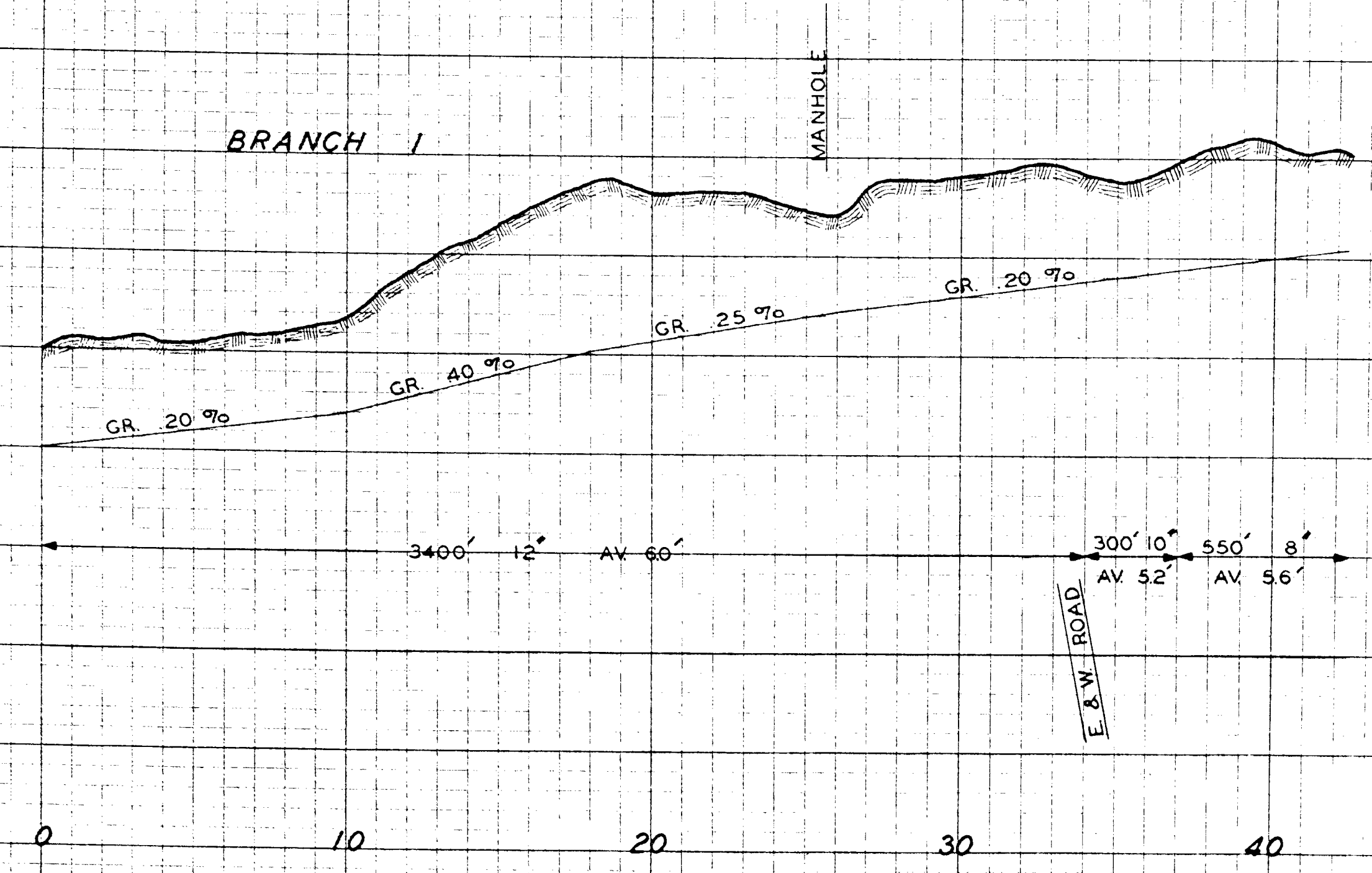
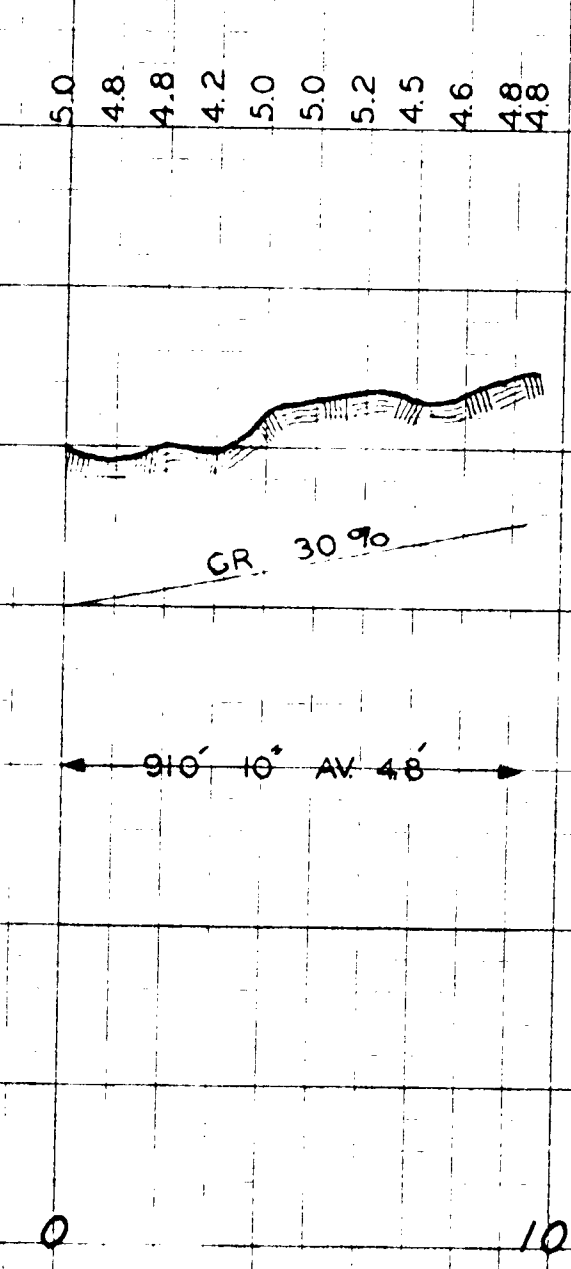


50
55
49
52
45
46
44
46
47
57
65
70
71
74
81
80
87
84
75
74
70
68
62
55
48
62
65
63
62
55
48
50
56
61
64
60
50
52
48



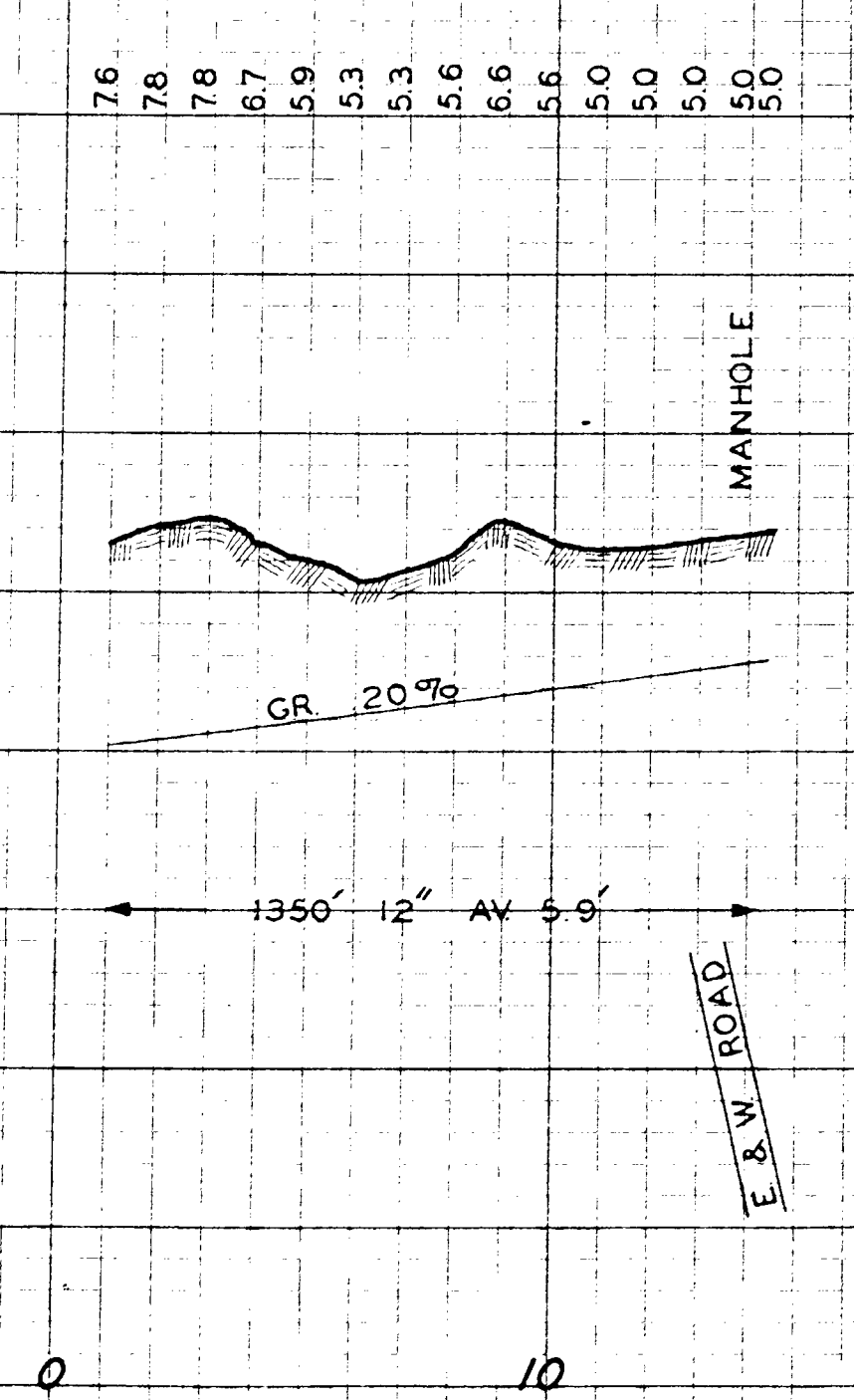
BRANCH 2

50
48
48
42
50
50
52
45
46
48



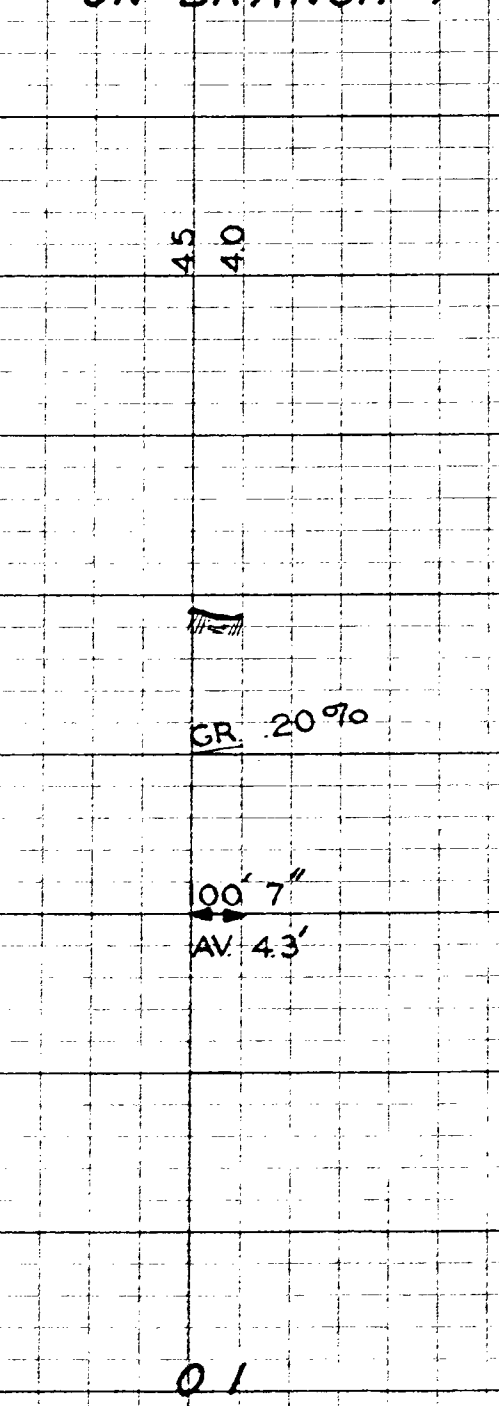
BRANCH 3

76
78
67
59
53
56
66
56
50
50
50



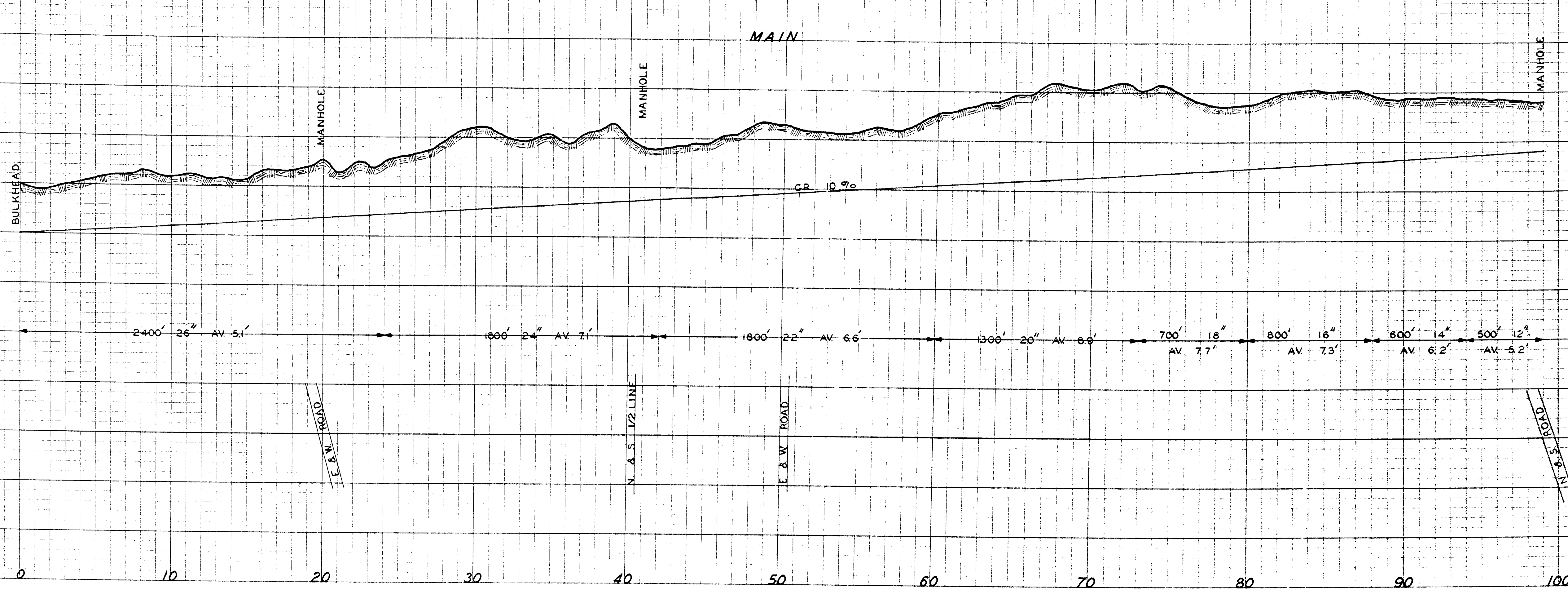
BRANCH 1-A ON BRANCH 1

45
40



PROFILE OF DRAINAGE DISTRICT NO. 186 CALHOUN CO. IOWA

50
45
41
48
49
52
56
54
60
53
52
62
44
57
51
57
60
63
77
85
87
86
75
72
74
76
69
75
77
84
65
56
55
57
61
58
64
66
74
74
76
75
70
65
64
61
62
68
62
66
70
76
77
82
84
84
89
99
99
95
99
95
98
86
93
89
80
71
67
67
66
71
77
76
79
74
74
74
88
63
63
60
61
60
59
56
56
52
50
50



SCALE
1000'

DRAWN BY J. P. MOORE ENGR. 1913
REDRAWN BY W. C. OTTO ENGR. CO. 1956